

NOTICE!!

These documents have been scanned!

Do not place un-scanned documents beneath this notice!

Do not remove this notice from this file!

GPO Jacket No. 560-102
Print Order 61540
Rise Business Services, LLC
Job=AZ15 4/30/2019



Box Number= AZ15009



Claim Begin-End: AMC443161-AMC443161

1 Initial Receipt



AZ15009-18

AMC450400-AMC453366

AMC #**DATE CLOSED****ADJ INITIAL**

REMARKS

[illegible]

United States Department of the Interior
Bureau of Land Management
 DIV OF LANDS, MINRLS & ENERGY
 ONE N CENTRAL AVE
 PHOENIX, AZ 85004 -4427
 Phone: 602-417-9200

Receipt

No: 3800971

Transaction #: 3908544	
Date of Transaction: 04/04/2017	
CUSTOMER:	
	CHRIS PHILLIPS 9494 E REDFIELD RD STE 1117 SCOTTSDALE, AZ 85260-3757 US

ENTERED
APR 06 2017
 BY: *Ram*

LINE #	QTY	DESCRIPTION	REMARKS	UNIT PRICE	TOTAL
1	1.00	LOCATABLE MINERALS / MINING CLAIMS-NEW, UNADJUD, ONE OR MORE AUTH NOS / NEW MINING CLAIMS LOCATION FEE CASES: AMC443161/\$37.00		- n/a -	37.00
2	1.00	LOCATABLE MINERALS / MINING CLAIMS-NEW, UNADJUD, ONE OR MORE AUTH NOS / NEW MINING CLAIMS MAINTENANCE FEE CASES: AMC443161/\$155.00		- n/a -	155.00
3	1.00	LOCATABLE MINERALS / MINING CLAIMS-NEW, UNADJUD, ONE OR MORE AUTH NOS / NEW MINING CLAIM PROCESSING FEE CASES: AMC443161/\$20.00		- n/a -	20.00
TOTAL:					\$212.00

PAYMENT INFORMATION			
1	AMOUNT:	212.00	POSTMARKED: N/A
	TYPE:	CASH	RECEIVED: 04/04/2017
	NAME:	PHILLIPS, CHRIS 9494 E REDFIELD RD STE 1132 SCOTTSDALE AZ 85260-3757 US	

REMARKS	

This receipt was generated by the automated BLM Collections and Billing System and is a paper representation of a portion of the official electronic record contained therein.


NOTICE!!

These documents have been scanned!

Do not place un-scanned documents beneath this notice!

Do not remove this notice from this file!

GPO Jacket No. 560-102
Print Order 61540
Rise Business Services, LLC
Job=AZ15 4/30/2019



Box Number= AZ15009




Claim Begin-End: AMC443161-AMC443161

2 Correspondence



AZ15009-18

AMC450400-AMC453366



United States Department of the Interior

BUREAU OF LAND MANAGEMENT

Arizona State Office

One North Central Avenue, Suite 800

Phoenix, Arizona 85004-4427

www.blm.gov/az/

JUN 25 2018



In Reply Refer To:
3800 (9200) BS
AMC443161

CERTIFIED MAIL - RETURN RECEIPT REQUESTED No. 9214 8901 9403 8307 1830 26

DECISION

PERRY DEIWERT
10527 W SALEM DR
SUN CITY, AZ 85351

:
:
:

This decision affects the claim
shown in the block below.

AMC443161
GOLD GULCH

DECISION VACATED

The decision of May 16, 2018, declaring AMC443161 (Gold Gulch) forfeited for failure to respond to a notice, is hereby vacated.

In regard to our conversation on June 12, 2018, we have determined that the information required in the notice was available to us from other documents. Our records have been updated to show the claim in a current active status.

Please include your AMC serial number on all correspondence. If additional information is required, contact Brent Squires at 602-417-9397.

Lucas Lucero
Deputy State Director
Lands, Minerals and Energy Division



United States Department of the Interior

BUREAU OF LAND MANAGEMENT

Arizona State Office

One North Central Avenue, Suite 800

Phoenix, Arizona 85004-4427

www.blm.gov/az/

JUN 25 2018



In Reply Refer To:

3800 (9200) BS

AMC443161

CERTIFIED MAIL - RETURN RECEIPT REQUESTED No. 9214 8901 9403 8300 0007 1777 35

DECISION

DAVID P. WICKER

PO BOX 1291

DEWEY, AZ 86327

:
:
:

This decision affects the claim
shown in the block below.

AMC443161

GOLD GULCH

DECISION VACATED

The decision of May 16, 2018, declaring AMC443161 (Gold Gulch) forfeited for failure to respond to a notice, is hereby vacated.

In regard to our conversation with Mr. Perry Deiwert on June 12, 2018, we have determined that the information required in the notice was available to us from other documents. Our records have been updated to show the claim in a current active status.

Please include your AMC serial number on all correspondence. If additional information is required, contact Brent Squires at 602-417-9397.

Lucas Lucero

Deputy State Director

Lands, Minerals and Energy Division



United States Department of the Interior

BUREAU OF LAND MANAGEMENT

Arizona State Office

One North Central Avenue, Suite 800

Phoenix, Arizona 85004-4427

www.blm.gov/az/

JUN 25 2018



In Reply Refer To:
3800 (9200) BS
AMC443161

CERTIFIED MAIL - RETURN RECEIPT REQUESTED No. 9214 8901 9403 8300 0007 1774 14

DECISION

CHRIS PHILLIPS
9494 E REDFIELD RD # 1132
SCOTTSDALE, AZ 85260

:
:
:

This decision affects the claim
shown in the block below.

AMC443161
GOLD GULCH


DECISION VACATED

The decision of May 16, 2018, declaring AMC443161 (Gold Gulch) forfeited for failure to respond to a notice, is hereby vacated.

In regard to our conversation with Mr. Perry Deiwert on June 12, 2018, we have determined that the information required in the notice was available to us from other documents. Our records have been updated to show the claim in a current active status.

Please include your AMC serial number on all correspondence. If additional information is required, contact Brent Squires at 602-417-9397.

Lucas Lucero
Deputy State Director
Lands, Minerals and Energy Division



United States Department of the Interior

BUREAU OF LAND MANAGEMENT

Arizona State Office

One North Central Avenue, Suite 800

Phoenix, Arizona 85004-4427

www.blm.gov/az/

MAY 16 2018



In Reply Refer To:
3800 (9200) BS
AMC443161

CERTIFIED MAIL - RETURN RECEIPT REQUESTED No. 9214 8901 9403 8306 1335 89

DECISION

CHRIS PHILLIPS
9494E REDFIELD RD #1132
SCOTTSDALE, AZ 85260

:
:
:

This Notice Affects the Claims
Shown in the Block Below.

AMC443161
GOLD GULCH

Mining Claims Declared Forfeited Required Amendment Not Filed

In accordance with 43 CFR 3830.94, the mining claims listed above are hereby declared forfeited for the reason indicated below.

A Notice requiring that the claims listed above be amended was mailed to the above address by certified mail. The amendment(s) were required to be filed within 30 days of the date the Notice was either received or returned to this office unclaimed or undeliverable. The 30 day timeframe allowed has expired and no amendment(s) were received within the allowed timeframe.

This decision does not relieve you of the liability for reclamation of all areas disturbed by your activities on land encompassed by your mining claim(s) and/or site(s). After you complete the reclamation, you must notify the authorized officer of the appropriate surface managing agency so that the authorized officer may conduct a final site inspection and determine whether you may be released from liability. If you fail to reclaim the land to the satisfaction of the authorized officer, the surface management agency may cite you for noncompliance under its surface management regulations.

For land administered by the Bureau of Land Management (BLM), if you fail to reclaim the land to the satisfaction of the authorized officer as required in 43 CFR Subpart 3809, the BLM will

issue an order of noncompliance under 43 CFR 3809.601(a). If you fail to comply with the noncompliance order, the BLM may take further action under 43 CFR 3809.604. Failure to conduct reclamation is a prohibited act that may subject you to criminal penalties. See 43 CFR 3809.605(h) and 43 CFR 3809.700. If your occupancy has been terminated and you fail to remove structures, material, and equipment, and any personal property in accordance with the regulations in 43 CFR 3715.5-1, the BLM may dispose of the property. In accordance with 43 CFR 3715.5-2, you will remain liable for the costs the BLM incurs in removing and disposing of the property.

Appeal Procedures

This decision may be appealed to the Interior Board of Land Appeals, Office of the Secretary, in accordance with the regulations contained in 43 CFR, Part 4 and the enclosed Form 1842-1. If an appeal is taken, your notice of appeal must be filed in this office (at the above address) within 30 days from receipt of this decision. The appellant has the burden of showing that the decision appealed from is in error.

If you wish to file a petition pursuant to regulation 43 CFR 4.21 (58 FR 4939, January 19, 1993), for a stay of the effectiveness of this decision during the time that your appeal is being reviewed by the Board, the petition for a stay must accompany your notice of appeal. A petition for a stay is required to show sufficient justification based on the standards listed below. Copies of the notice of appeal and petition for a stay must also be submitted to each party named in this decision and to the Interior Board of Land Appeals and to the appropriate Office of the Solicitor (see 43 CFR 4.413) at the same time the original documents are filed with this office. If you request a stay, you have the burden of proof to demonstrate that a stay should be granted.

Standards for Obtaining a Stay

Except as otherwise provided by law or other pertinent regulation, a petition for a stay of a decision pending appeal shall show sufficient justification based on the following standards:

- (1) The relative harm to the parties if the stay is granted or denied,
- (2) The likelihood of the appellant's success on the merits,
- (3) The likelihood of immediate and irreparable harm if the stay is not granted, and
- (4) Whether the public interest favors granting the stay.

If additional information is required, please contact Brent Squires at 602-417-9397. Please include your AMC serial number(s) on all correspondence.



Lucas Lucero
Deputy State Director
Lands, Minerals and Energy Division

Enclosure

NOTICE

CHRIS PHILLIPS
9494E REDFIELD RD #1132
SCOTTSDALE, AZ 85260

This Notice Affects the Claim
Shown in the Block Below.

AMC443161
GOLD GULCH

Correction to Contact Phone Number

You recently received a letter from the Bureau of Land Management regarding your claim(s) that included an incorrect contact phone number.

The correct phone number for questions regarding your claim(s) is 602-417-9397. We apologize for any inconvenience this may have caused.

SENDER: COMPLETE THIS SECTION

- Complete items 1, 2, and 3.
- Print your name and address on the reverse so that we can return the card to you.
- Attach this card to the back of the mailpiece, or on the front if space permits.

1. Article Addressed to:

CHRIS PHILLIPS
9494E REDFIELD RD #1132
SCOTTSDALE, AZ 85260
9200/BS/AMC443161



9590 9402 2630 6336 1229 70

2. Article Number (Transfer from service label)

7017 0190 0000 4056 7137

COMPLETE THIS SECTION ON DELIVERY**A. Signature****X****B. Received by (Printed Name)**☐ Agent☐ Addressee**C. Date of Delivery**

2-12-10

D. Is delivery address different from item 1?☐ Yes**If YES, enter delivery address below:**☐ No**3. Service Type**☐ Adult Signature☐ Adult Signature Restricted Delivery☒ Certified Mail®☐ Certified Mail Restricted Delivery☐ Collect on Delivery☐ Collect on Delivery Restricted Delivery☐ Insured Mail☐ Mail Restricted Delivery

(30)

☐ Priority Mail Express®☐ Registered Mail™☐ Registered Mail Restricted Delivery☐ Return Receipt for Merchandise☐ Signature Confirmation™☐ Signature Confirmation Restricted Delivery

USPS TRACKING#



9590 9402 2630 36 1229 70



First-Class Mail
Postage & Fees Paid
USPS
Permit No. G-10

United States
Postal Service

RECEIVED
BIM

• Sender: Please print your name, address, and ZIP+4® in this box •

2018 FEB 15 P

U.S. DEPARTMENT OF THE INTERIOR
BUREAU OF LAND MANAGEMENT
ARIZONA STATE OFFICE
ONE NORTH CENTRAL AVENUE, SUITE 800
PHOENIX, AZ 85004-4427

PHOENIX, ARIZONA





United States Department of the Interior

BUREAU OF LAND MANAGEMENT

Arizona State Office
One North Central Avenue, Suite 800
Phoenix, Arizona 85004-4427
www.blm.gov/az/



In Reply Refer To:
3800 (9200)
AMC443161

FEB 08 2018

CERTIFIED MAIL - RETURN RECEIPT REQUESTED No. 7017 0190 0000 4056 7137

DECISION

CHRIS PHILLIPS
9494E REDFIELD RD #1132
SCOTTSDALE, AZ 85260

:
:
:

This Decision Affects Those Claims
Shown in the Block Below.

AMC443161
GOLD GULCH

Mining Claim Location Notices – Address Corrections Required

Pursuant to Title 43 Code of Federal Regulations (CFR) 3832.1, this office received your notice(s) of location for recordation of mining claims. In accordance with 43 CFR 3832.11 the claim(s) listed above cannot be recorded as filed.

A current address for all mining claimants listed on the mining claims must be provided.

You must provide the requested information for each claim listed above to correct the defect. Please do this by providing the appropriate address corrections. If the information is not received the additional mining claimant(s) may not acquire the possessory right(s) to the claim(s).

If additional information is required, please contact Brent Squires at 602-417-9402. Please include your AMC serial number(s) on all correspondence.

Lucas Lucero
Deputy State Director
Lands, Minerals and Energy Division

NOTICE!!

These documents have been scanned!

Do not place un-scanned documents beneath this notice!

Do not remove this notice from this file!

GPO Jacket No. 560-102
Print Order 61540
Rise Business Services, LLC
Job=AZ15 4/30/2019



Box Number= AZ15009



Claim Begin-End: AMC443161-AMC443161

3 Transfers



AZ15009-18

AMC450400-AMC453366

**NO
DOCUMENTS
FOUND**

NO DOCUMENTS FOUND
NO DOCUMENTS FOUND

NOTICE!!

These documents have been scanned!

Do not place un-scanned documents beneath this notice!

Do not remove this notice from this file!

GPO Jacket No. 560-102
Print Order 61540
Rise Business Services, LLC
Job=AZ15 4/30/2019



Box Number= AZ15009



Claim Begin-End: AMC443161-AMC443161

4 Annual Filings



AZ15009-18

AMC450400-AMC453366

UNITED STATES
DEPARTMENT OF THE INTERIOR
BUREAU OF LAND MANAGEMENT
MAINTENANCE FEE WAIVER CERTIFICATION

112

443161

FORM APPROVED
OMB NO. 1004-0114
Expires: January 31, 2020

SEE INSTRUCTIONS ON PAGE 2

1. This small miner waiver is filed for the assessment year beginning on September 1, 2019 and ending on September 1, 2020
2. The undersigned and all related parties owned ten or fewer mining claims, mill, or tunnel sites located and maintained on Federal lands in the United States of America on September 1, 2019
3. The undersigned have performed the assessment work required by law for each mining claim listed prior to filing this waiver and understand that by filing this form, the undersigned must file an affidavit of assessment work with the Bureau of Land Management (BLM) by the December 30th following the filing of this waiver.
4. The undersigned understand that if the assessment work obligation has not yet come due under 30 U.S.C. 28 (for those claims in their first assessment year only), a notice of intent to hold reciting this condition must be recorded by the December 30th following the filing of this waiver.
5. The undersigned understand that mill and tunnel sites may also be listed on this waiver and be waived from payment of the maintenance fee, and that a notice of intent to hold for these sites is required to be filed with the BLM by the December 30th following the filing of this waiver.
6. The undersigned understand and acknowledge that pursuant to 43 U.S.C. 1212 and 18 U.S.C. 1001, the filing or recording of a false, fictitious, or fraudulent document with the BLM may result in a fine of up to \$250,000, a prison term not to exceed five years, or both.
7. The mining claims, mill or tunnel sites for which this waiver from payment of the maintenance fees is requested are:

CLAIM OR SITE NAME	BLM RECORDATION SERIAL NUMBER
1. <u>443161 GOLD Gulch</u> ✓	
2.	
3.	
4.	
5.	
6.	
7.	
8.	
9.	
10.	

RECEIVED
STATE OFFICE
2019 AUG - 8 PM 12:35
PHOENIX, ARIZONA

The owner(s) (claimants) of the above mining claims and sites are:

PERRY E DEWEAT
10527W SALEM DR
(Owner's Name - Please Print)
(Owner's Mailing Address)

Perry Deweat
SUN CITY AZ 85351
(Owner's Signature) (City) (State) (Zip Code)

Chris Phillips
526 E Anderson Ave
(Owner's Name - Please Print)
(Owner's Mailing Address)

Chris Phillips
Phoenix AZ 85022
(Owner's Signature) (City) (State) (Zip Code)

David P Wicker
PO BOX 1291
(Owner's Name - Please Print)
(Owner's Mailing Address)

David P Wicker
Dewey AZ 86327
(Owner's Signature) (City) (State) (Zip Code)

(Owner's Name - Please Print)

(Owner's Mailing Address)

(Owner's Signature)

(City) (State) (Zip Code)

(Continued on page 2)

ENTERED
SEP 09 2019
BUREAU OF LAND MANAGEMENT
U.S. DEPARTMENT OF THE INTERIOR

WOW

Date and Time Run:
9/9/2019 12:48:43 PM

Page 1 of @{numberOfPages}

DEPARTMENT OF THE INTERIOR
BUREAU OF LAND MANAGEMENT

Mining Claims

CUSTOMER INFORMATION

Admin State: AZ
Geo State: AZ
Claimant Name: PHILLIPS CHRISTIAN

Address: 15757 N 90TH PL APT
2082

City: SCOTTSDALE

State: AZ Zip: 85260-2012

Int
Rel:

CLAIMANT Customer ID: 2137637

Serial Number	Lead Serial Number	Claim Name	County	Disposition	Case Type	Last Assmt Year	Location Date	Meridian Township Range Section	Subdiv
AMC360025	AMC360025	MOTHERS DAY	YAVAPAI	ACTIVE	LODE	2019	11/30/2003	14 0110N 0010E 024	SW,SE
AMC430441	AMC430441	GOLD REEF SOUTH	YAVAPAI	ACTIVE	LODE	2019	02/08/2015	14 0110N 0010E 023	SE
AMC433693	AMC433693	EMPIRE	YAVAPAI	ACTIVE	LODE	2019	09/02/2015	14 0110N 0010E 023 14 0110N 0010E 026	SE NE
AMC439846	AMC439846	EMPIRE SOUTH	YAVAPAI	ACTIVE	LODE	2019	09/01/2016	14 0110N 0010E 026	NE
AMC443161	AMC443161	GOLD GULCH	YAVAPAI	ACTIVE	PLACER	2019	04/01/2017	14 0110N 0010E 015	NE,SE

NO WARRANTY IS MADE BY BLM
FOR USE OF THE DATA FOR
PURPOSES NOT INTENDED BY BLM

UNITED STATES
DEPARTMENT OF THE INTERIOR
BUREAU OF LAND MANAGEMENT

MAINTENANCE FEE WAIVER CERTIFICATION

SEE INSTRUCTIONS ON PAGE 2

AMC 443161

FORM APPROVED
OMB NO. 1004-0114
Expires: January 31, 2020

1. This small miner waiver is filed for the assessment year beginning on September 1, 2018 and ending on September 1, 2019.
2. The undersigned and all related parties owned ten or fewer mining claims, mill, or tunnel sites located and maintained on Federal lands in the United States of America on September 1, 2018.
3. The undersigned have performed the assessment work required by law for each mining claim listed prior to filing this waiver and understand that by filing this form, the undersigned must file an affidavit of assessment work with the Bureau of Land Management (BLM) by the December 30th following the filing of this waiver.
4. The undersigned understand that if the assessment work obligation has not yet come due under 30 U.S.C. 28 (for those claims in their first assessment year only), a notice of intent to hold reciting this condition must be recorded by the December 30th following the filing of this waiver.
5. The undersigned understand that mill and tunnel sites may also be listed on this waiver and be waived from payment of the maintenance fee, and that a notice of intent to hold for these sites is required to be filed with the BLM by the December 30th following the filing of this waiver.
6. The undersigned understand and acknowledge that pursuant to 43 U.S.C. 1212 and 18 U.S.C. 1001, the filing or recording of a false, fictitious, or fraudulent document with the BLM may result in a fine of up to \$250,000, a prison term not to exceed five years, or both.
7. The mining claims, mill or tunnel sites for which this waiver from payment of the maintenance fees is requested are:

CLAIM OR SITE NAME	BLM RECORDATION SERIAL NUMBER
1. <u>Gold Gulch</u> ✓	<u>443161</u>
2.	
3.	
4.	
5.	
6.	
7.	
8.	
9.	
10.	

RECEIVED
BLM STATE OFFICE
PHOENIX, ARIZONA
2018 JUN 27 P 12:05

The owner(s) (claimants) of the above mining claims and sites are:

PERRY E DEIWERT
(Owner's Name - Please Print)
10527 W. SALEM DR
(Owner's Mailing Address)

Perry E Deiwert
(Owner's Signature)
SUN CITY AZ 85351
(City) (State) (Zip Code)

CHRIS Phillips
(Owner's Name - Please Print)
9494 E Redford Rd #1132
(Owner's Mailing Address)

Chris Plummer
(Owner's Signature)
SCOTTSDALE AZ 85260
(City) (State) (Zip Code)

DAVID P WICKER
(Owner's Name - Please Print)
P.O. Box 1291
(Owner's Mailing Address)

Dewey
(Owner's Signature)
Dewey AZ 86327
(City) (State) (Zip Code)

(Owner's Name - Please Print)
(Owner's Mailing Address)

(Owner's Signature)
(City) (State) (Zip Code)

(Continued on page 2)

483
ENTERED
SEP 06 2018
BY: fm

nmw
R

When Recorded Return Docu to:
PERRY E. DEIWERT
10527 W. SALEM DR
SUN CITY AZ 85351

396393

443161

☐ Check here is this is a change of address.

Telephone: 623 512 8052

E-mail address: _____

AFFIDAVIT OF PERFORMANCE OF ANNUAL WORK

1. State of Arizona, County of YAVAPAI ss:

2. I (Name) PERRY E. DEIWERT

3. Reside at (Address) 10527 W. SALEM DR

City SUN CITY County MARICOPA

State AZ ip 85351 being duly sworn, depose and say that I am a citizen of the United States, more than eighteen years of age, and that all of the facts set forth in this affidavit, subject to the provisions and penalties of 18 U.S.C. 1001 pertaining to the filing of false, fictitious, or fraudulent statements with the United States, are true and correct according to the best of my knowledge, information and belief.

4. Owner's name and address (If not shown in Items 1-3 above). _____

5. That I am personally acquainted with the mining claim(s). The work and improvements were made by and at the expense of the owner(s) of said claim(s). Said contiguous group of claims, listed on this document, are situated in the

_____ (optional) Mining District; _____ County, Arizona.

Line No.	AMC NUMBER	CLAIM/SITE NAME	COUNTY RECORDER DATA (If available)	TWP	RNG	SEC
1	396393	PAY DIRT		11N	1E	15
2						
3						
4						
5						
6						

Form: MCF108
Revised July 2014
Page 1 of 2

JUN 28 2018

RAM

BLM
Date
Stamp

2016 JUN 27 P 12:05
PHOENIX, ARIZONA

RECEIVED

7						
8						
9						
10						

6. That between the dates starting at 12 o'clock noon on September 1, 20 18 and ending at 12 o'clock noon on September 1, 20 19 at least \$ 100.80 dollars worth of work and improvements were done and performed upon said claim(s) or upon one or more of a contiguous group of claims for the benefit of all, wholly or partly outside of a contiguous group of claims for the benefit of all, not including the location work.

7. That the following persons were employed to perform the work and improvements described herein: _____

PERRY E DEIWERT, DAVID P WICKER

8. That the work and improvements performed were: ACCESS ROAD MAINTENANCE

BACK filled holes

9. Dated: _____ Signature: _____

SUBSCRIBED AND SWORN TO before me, a Notary Public, this 23 day of June 20 18


By: Lanny A Nelson

Notary Public

Lanny A Nelson

My Commission Expires

02/27/2021



Bureau of Land Management
Arizona State Office
www.blm.gov/az

No. of Claims: _____ x \$10 = _____

Check No.: _____ Init. _____

Receipt No.: 4198197

For BLM Use Only

Form: MCF108
Revised July 2014
Page 2 of 2

This form is available from the Arizona Geological Survey and may be reproduced.

When Recorded Return Document to:

PERRY E. DEWERT
10527 W. SALEM DR
SUN CITY AZ 85351

443161

☐ Check here if this is a change of address.

Telephone: 623 512 8052

E-mail address: NO

AFFIDAVIT OF PERFORMANCE OF ANNUAL WORK

1. State of Arizona, County of YAVAPAI ss:

2. I (Name) PERRY E. DEWERT

3. Reside at (Address) 10527 W. SALEM DR

City SUN CITY County MARICOPA


State AZ Zip 85351 being duly sworn, depose and say that I am a citizen of the United States, more than eighteen years of age, and that all of the facts set forth in this affidavit, subject to the provisions and penalties of 18 U.S.C. 1001 pertaining to the filing of false, fictitious, or fraudulent statements with the United States, are true and correct according to the best of my knowledge, information and belief.

4. Owner's name and address (If not shown in Items 1-3 above).

5. That I am personally acquainted with the mining claim(s). The work and improvements were made by and at the expense of the owner(s) of said claim(s). Said contiguous group of claims, listed on this document, are situated in the

(optional) Mining District; _____ County, Arizona.

Line No.	AMC NUMBER	CLAIM/SITE NAME	COUNTY RECORDER DATA (If available)	TWP	RNG	SEC
1	443161	GOLD Gulch		11N	1E	15
2						
3						
4						
5						
6						



BLM
Date
Stamp

2018 JUN 27 P 12:05
PHOENIX, ARIZONA

7						
8						
9						
10						

6. That between the dates starting at 12 o'clock noon on September 1, 20 18 and ending at 12 o'clock noon on September 1, 20 19 at least \$ 100.00 dollars worth of work and improvements were done and performed upon said claim(s) or upon one or more of a contiguous group of claims for the benefit of all, wholly or partly outside of a contiguous group of claims for the benefit of all, not including the location work.

7. That the following persons were employed to perform the work and improvements described herein: _____

Chris Philips, PERRY E DEWERT DAVID P. WICKER

8. That the work and improvements performed were: ACCESS ROAD MAINTENANCE
BACK filled holes

9. Dated: _____ Signature: _____

SUBSCRIBED AND SWORN TO before me, a Notary Public, this 23 day of June 20 18

By: Lanny A Nelson

Notary Public Lanny A Nelson

My Commission Expires 02/27/2021



Bureau of Land Management
Arizona State Office
www.blm.gov/az

No. of Claims: _____ x \$10 = _____

Check No.: _____ Init. 4198197

Receipt No.: _____

For BLM Use Only

Form: MCF108
Revised July 2014
Page 2 of 2

United States Department of the Interior
Bureau of Land Management
 DIV OF LANDS, MINRLS & ENERGY
 ONE N CENTRAL AVE
 PHOENIX, AZ 85004 -4427
 Phone: 602-417-9200

Receipt

No: 4198197

Transaction #: 4313057	
Date of Transaction: 06/27/2018	
CUSTOMER:	
	PERRY DEIWERT 10527W W SALEM DR SUN CITY, AZ 85351-4728 US

LINE #	QTY	DESCRIPTION	REMARKS	UNIT PRICE	TOTAL
1	1.00	LOCATABLE MINERALS / MINING CLAIMS- NOT NEW-UNADJUD, ONE AUTH NO. ONLY / MINING CLAIM MONEY RECEIVED CASES: AMC396393/\$20.00	POL 2018/3 WAV	- n/a -	20.00
TOTAL:					\$20.00

PAYMENT INFORMATION			
NOTE: Items will appear on credit card statement as "Bureau of Land Mgmt CO".			
1	AMOUNT:	20.00	POSTMARKED: N/A
	TYPE:	CREDIT CARD	RECEIVED: 06/27/2018
	NAME:	DEIWERT, PERRY 10527W W SALEM DR SUN CITY AZ 85351-4728 US	
	CARD NO:	XXXXXXXXXXXX9488	AUTH CODE: 027347
	NAME ON CARD:	PERRY E DEIWERT	
	SIGNATURE:		

REMARKS

This receipt was generated by the automated BLM Collections and Billing System and is a paper representation of a portion of the official electronic record contained therein.

UNITED STATES
DEPARTMENT OF THE INTERIOR
BUREAU OF LAND MANAGEMENT
MAINTENANCE FEE WAIVER CERTIFICATION

167

AMC 443161

FORM APPROVED
OMB NO. 1004-0114
Expires: January 31, 2020

SEE INSTRUCTIONS ON PAGE 2

1. This small miner waiver is filed for the assessment year beginning on September 1, 2017 and ending on September 1, 2018.
2. The undersigned and all related parties owned ten or fewer mining claims, mill, or tunnel sites located and maintained on Federal lands in the United States of America on September 1, 2017.
3. The undersigned have performed the assessment work required by law for each mining claim listed prior to filing this waiver and understand that by filing this form, the undersigned must file an affidavit of assessment work with the Bureau of Land Management (BLM) by the December 30th following the filing of this waiver.
4. The undersigned understand that if the assessment work obligation has not yet come due under 30 U.S.C. 28 (for those claims in their first assessment year only), a notice of intent to hold reciting this condition must be recorded by the December 30th following the filing of this waiver.
5. The undersigned understand that mill and tunnel sites may also be listed on this waiver and be waived from payment of the maintenance fee, and that a notice of intent to hold for these sites is required to be filed with the BLM by the December 30th following the filing of this waiver.
6. The undersigned understand and acknowledge that pursuant to 43 U.S.C. 1212 and 18 U.S.C. 1001, the filing or recording of a false, fictitious, or fraudulent document with the BLM may result in a fine of up to \$250,000, a prison term not to exceed five years, or both.
7. The mining claims, mill or tunnel sites for which this waiver from payment of the maintenance fees is requested are:

CLAIM OR SITE NAME	BLM RECORDATION SERIAL NUMBER
1. <u>Gold Gulch</u>	<input checked="" type="checkbox"/> <u>443161</u>
2.	
3.	
4.	
5.	
6.	
7.	
8.	
9.	
10.	

The owner(s) (claimants) of the above mining claims and sites are:

Perry E DeWERT
(Owner's Name - Please Print)
10527 W. SALEM DR SE
(Owner's Mailing Address)

Perry E DeWERT
(Owner's Signature)
SUN CITY AZ 85351
(City) (State) (Zip Code)

Chris Phillips
(Owner's Name - Please Print)
9494 E Redfield Rd #1132
(Owner's Mailing Address)

Chris Phillips
(Owner's Signature)
Scottsdale AZ 85260
(City) (State) (Zip Code)

DAVID P WICKER
(Owner's Name - Please Print)
PO BOX 1291
(Owner's Mailing Address)

David P Wicker
(Owner's Signature)
Dewey AZ 86327
(City) (State) (Zip Code)

2017 AUG 11 A 10:37
(Owner's Name - Please Print)
BLM AZ STATE OFFICE
(Owner's Mailing Address)

2017 AUG 11 A 10:37
(Owner's Signature)
PHOENIX, ARIZONA (City) (State) (Zip Code)

(Continued on page 2)

RECEIVED
AUG 31 2017
BY: mn

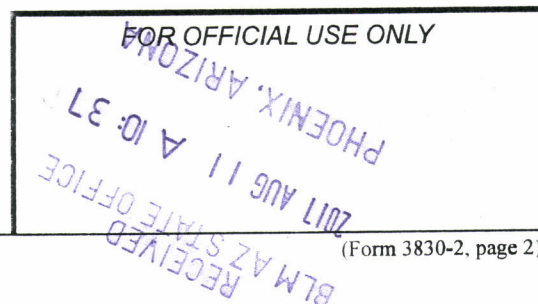
NWV
R

(Owner's Name - Please Print)	(Owner's Signature)		
(Owner's Mailing Address)	(City)	(State)	(Zip Code)
(Owner's Name - Please Print)	(Owner's Signature)		
(Owner's Mailing Address)	(City)	(State)	(Zip Code)
(Owner's Name - Please Print)	(Owner's Signature)		
(Owner's Mailing Address)	(City)	(State)	(Zip Code)
(Owner's Name - Please Print)	(Owner's Signature)		
(Owner's Mailing Address)	(City)	(State)	(Zip Code)

18 U.S.C. 1001 and 43 U.S.C. 1212 make it a crime for any person knowingly and willfully to make to any department or agency of the United States any false, fictitious or fraudulent statements or representations as to any matter within its jurisdiction.

INSTRUCTIONS

1. This certification is made under the provisions of 43 U.S.C. § 1744 and 30 U.S.C. §28-28k and the regulations thereunder (43 CFR Part 3830).
2. The claimant(s) must fill in the dates in paragraph 1 for the beginning and ending of the assessment year for which this waiver is sought.
3. The claimant(s) must fill in the date in paragraph 2 for the beginning of the assessment year for which this waiver is sought.
4. All claim and site names and BLM serial numbers must be listed for the mining claims, mill sites, and tunnel sites for which the waiver is sought.
5. All owners of the mining claims, mill sites, and tunnel sites and their addresses must be given.
6. This waiver form must be signed by all the claimants or their designated agent, in original form. If an agent is designated, a notarized designation of agent, signed by all of the claimants with proper address given, must be submitted with this waiver.
7. This form must be filed no later than September 1st for the upcoming assessment year in the BLM State Office where the mining claims or sites are recorded, or the waiver cannot be granted by the BLM. (Example: To obtain a waiver for the assessment year 2012, which begins on September 1, 2011, you must qualify for and file for a waiver no later than September 1, 2011, in the proper BLM State Office.)
8. For all mining claims which require assessment work, you must record an affidavit of labor on or before the December 30th immediately following the filing of this waiver. For all other mining claims or sites waived, you must record a notice of intent to hold on or before the December 30th immediately following the filing of this waiver.
9. Mill and tunnel sites may also be listed on this waiver and be waived from payment of the maintenance fee. A notice of intent to hold for these sites is required to be filed by the December 30th following the filing of this waiver.



When Recorded Return Document to:

PERRY E. DEIWERT
10517 W. SALEM DR
SUN CITY AZ 85351

☐ Check here if this is a change of address.

Telephone: 623 512 8052

E-mail address: N/A

AFFIDAVIT OF PERFORMANCE OF ANNUAL WORK

1. State of Arizona, County of Yavapai ss:

2. I (Name) Chris Phillips

3. Reside at (Address) 9494 E Redfield Rd
#1132

City Scottsdale County Maricopa

BLM
Date
Stamp

RECEIVED
BLM AZ STATE OFFICE
2017 AUG - 8 A 9:43
PHOENIX, ARIZONA

State AZ Zip 85260 being duly sworn, depose and say that I am a citizen of the United States, more than eighteen years of age, and that all of the facts set forth in this affidavit, subject to the provisions and penalties of 18 U.S.C. 1001 pertaining to the filing of false, fictitious, or fraudulent statements with the United States, are true and correct according to the best of my knowledge, information and belief.

4. Owner's name and address (If not shown in Items 1-3 above).

5. That I am personally acquainted with the mining claim(s). The work and improvements were made by and at the expense of the owner(s) of said claim(s). Said contiguous group of claims, listed on this document, are situated in the

(optional) Mining District; _____ County, Arizona.

Line No.	AMC NUMBER	CLAIM/SITE NAME	COUNTY RECORDER DATA (If available)	TWP	RNG	SEC
1	443161	Gold Gulch		11 N	1 E	15
2						
3						
4						
5						
6						


Form: MCF108

Revised Jan. 2006

Page 1 of 2



AFFIDAVIT OF PERFORMANCE OF ANNUAL WORK – page 2



7						
8						
9						
10						

6. That between the dates starting at 12 o'clock noon on September 1, 20 17 and ending at 12 o'clock noon on September 1, 20 18 at least \$ 100.00 dollars worth of work and improvements were done and performed upon said claim(s) or upon one or more of a contiguous group of claims for the benefit of all, wholly or partly outside of a contiguous group of claims for the benefit of all, not including the location work.

7. That the following persons were employed to perform the work and improvements described herein: _____

Chris Phillips, PERRY E DEWEET, David P Wicken

8. That the work and improvements performed were: Access Road Maintenance

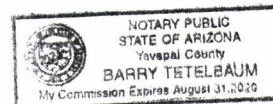
9. Dated: 8-5-17 Signature: Perry E Dewet, Chris Phillips, David Wicken

SUBSCRIBED AND SWORN TO before me, a Notary Public, this 5th day of AUGUST 2017

By: CHRISTIAN PHILLIPS, PERRY DEWEET, DAVID P WICKEN

Notary Public [Signature]

My Commission Expires 31 AUG 2020



Bureau of Land Management
Arizona State Office
www.az.blm.gov

No. of Claims: 1 x \$10 = 10.00
Check No.: Cash Init. DEJ
Receipt No.: 3926228
For BLM Use Only

Form: MCF108
Revised Jan. 2006
Page 2 of 2

United States Department of the Interior
Bureau of Land Management
DIV OF LANDS, MINRLS & ENERGY
ONE N CENTRAL AVE
PHOENIX, AZ 85004 -4427
Phone: 602-417-9200

Receipt

No: 3926228

Transaction #: 4035769	
Date of Transaction: 08/08/2017	
CUSTOMER:	
	CHRISTIAN PHILLIPS 9494 E REDFIELD RD APT 1132 SCOTTSDALE, AZ 85260-3763 US

LINE #	QTY	DESCRIPTION	REMARKS	UNIT PRICE	TOTAL
1	1.00	LOCATABLE MINERALS / MINING CLAIMS- NOT NEW-UNADJUD, ONE AUTH NO. ONLY / MINING CLAIM MONEY RECEIVED CASES: AMC443161/\$10.00	2017 POL (1)	- n/a -	10.00
TOTAL:					\$10.00

PAYMENT INFORMATION				
1	AMOUNT:	10.00	POSTMARKED:	N/A
	TYPE:	CASH	RECEIVED:	08/08/2017
	NAME:	PHILLIPS, CHRISTIAN 9494 E REDFIELD RD APT 1132 SCOTTSDALE AZ 85260-3763 US		

REMARKS

This receipt was generated by the automated BLM Collections and Billing System and is a paper representation of a portion of the official electronic record contained therein.

NOTICE!!

These documents have been scanned!

Do not place un-scanned documents beneath this notice!

Do not remove this notice from this file!

GPO Jacket No. 560-102
Print Order 61540
Rise Business Services, LLC
Job=AZ15 4/30/2019



Box Number= AZ15009



Claim Begin-End: AMC443161-AMC443161

5 Miscellaneous



AZ15009-18

AMC450400-AMC453366

□ AMC 443161 (Chris Phillips, Perry Deiwert, David Wicker)

- Sent notice on 2/8/18 to Chris Phillips to provide current address for all locators on location notice (Narrow interpretation)

-- Addresses were included on Maintenance fee waiver, which is acceptable.

-- Decision notice was sent to Chris Phillips on 5/16/18 and ~~returned~~ with no response card or undeliverable as of 6/12/18.

-- Call Perry Deiwert @ 632.512.8052
~~413.329.6828~~ and
David Wicker @ 413.329.6828

-- Ask current status... were they informed by Chris

-- Get current mailing address for all three

-- Decision letter will be waived/rescinded.

* Perry Deiwert came into the office today (6/12/18) and I told him they were in compliance and all locators will receive a letter rescinding the forfeiture notice.

Send Notice to:

Perry Reinert

10527 N. Salem Dr
Sun City AZ 85351

623.512

8052

David P. Wicker

PO Box 1291 Dewey AZ

86327

AMC 443 161

413.329.6828

NOTICE!!

These documents have been scanned!

Do not place un-scanned documents beneath this notice!

Do not remove this notice from this file!

GPO Jacket No. 560-102
Print Order 61540
Rise Business Services, LLC
Job=AZ15 4/30/2019



Box Number= AZ15009



Claim Begin-End: AMC443161-AMC443161

6 Location Notices-Amendments and Supporting Documents



AZ15009-18

AMC450400-AMC453366

MINING CLAIM STATUS REPORT

Data Entered: 4/6/17 Rm

MTP Checked By: EG 4/6/17 am
GEO Checked By: EG 4/6/17 am

LEAD SERIAL NUMBER: AMC 443161 thru AMC _____

NUMBER OF CLAIMS & TYPE:

_____/_____
_____/_____

LODE
PLACER
ASSOCIATION PLACER
MILL SITE
TUNNEL SITE

CHARGES:

Location Fee @ \$37 =	\$	31
Processing Fee @ \$20 =	\$	20
Maintenance Fee @ \$155 =	\$	155
Add'l Maint Fee for Assoc Placer =	\$	
SUBTOTAL	\$	212
Other Fees	\$	
Other Fees	\$	
TOTAL	\$	

TOTAL ACREAGE: 20 Per Claim
(Placer Only)

NUMBER OF LOCATORS: _____

DOCUMENTS RECEIVED VIA : Over-the-Counter ☒ Mail ☐ **TIMELY FILED:** Yes ☒ No ☐

LEGAL DESCRIPTION:

T	<u>11N</u>	R	<u>1E</u>	SEC	<u>15</u>
T	<u> </u>	R	<u> </u>	SEC	<u> </u>
T	<u> </u>	R	<u> </u>	SEC	<u> </u>
T	<u> </u>	R	<u> </u>	SEC	<u> </u>
T	<u> </u>	R	<u> </u>	SEC	<u> </u>

BLM [] FOREST SERVICE [X] PRESCOTT NAT'L SUBJ TO PL 359: Yes [] No []
WILDERNESS AREA []

SPLIT ESTATE: N/A [] SX [] PX [] OTHER [] _____
SRHA [] *Was proper Notice filed if located on SHRA Land?* Yes [] No []

RECONVEYED MINERALS ON BLM LAND REQUIRE OPENING ORDER FROM 1944 TO 1993:

Open to Entry On _____ N/A []

COMMENTS/STATUS: VOID [] PARTIALLY VOID [] PVT MINERALS [] WITHDRAWN LANDS []
OTHER []

[] Claimant acknowledges that portions of the following claim(s) site(s) may be void or voidable.

Printed Name of Claimant _____ Signature of Claimant _____

*****FINAL ADJUDICATION*****

DATE 6/12/18 INITIALS ADS

АМС 443161

LOCATION NOTICE FOR PLACER MINING CLAIM

☐ Amendment BLM Serial # _____

NOTICE IS HEREBY GIVEN that the Gold Gulch
_____ placer mining claim has been located by
Chris Phillips whose current mailing
address is 9494 E Redfield Rd #1132
Scottsdale, AZ 85260

BLM
Date
Stamp

RECEIVED
BLM AZ STATE OFFICE
2017 APR - 4 P 3:40
PHOENIX, ARIZONA

The general course of this claim is North - South and it is situated in Yavapai
County, Arizona. This claim is 1320 feet in length and 660 feet in width.

20 Total Claim Acreage. This claim runs from the location monument on which this location notice is
posted at the NE corner of the claim approximately 1320 feet in a SE direction to the
SE end line and 660 feet in a SW direction to the SW end line. This claim is
marked by four monuments, one at each corner of the claim.

The location monument on which this notice is posted is situated within Section 15, Township
11 N, Range 1 E, Gila Salt River Base and Meridian, Arizona. This claim encompasses
portions of the following legal subdivision(s) if located by legal subdivision or the following quarter section(s),
section(s), Township(s) and Range(s) lower part of NE 1/4 section, upper part
of SE 1/4 section of Section 15 T11N R1E, Gila Salt River Base and Meridian, Arizona.

The locality of this claim with reference to some natural object or permanent monument and additional information
(if any) concerning its locality are as follows: From the NE Corner monument of
Section 15 bearing 209°deg SW to NE Corner of Claim is
2346 ft

The above information is shown on the attached map.

DATED AND POSTED on the ground this 1 day of April, 2017.

☒ LOCATOR(s) ☐ AGENT

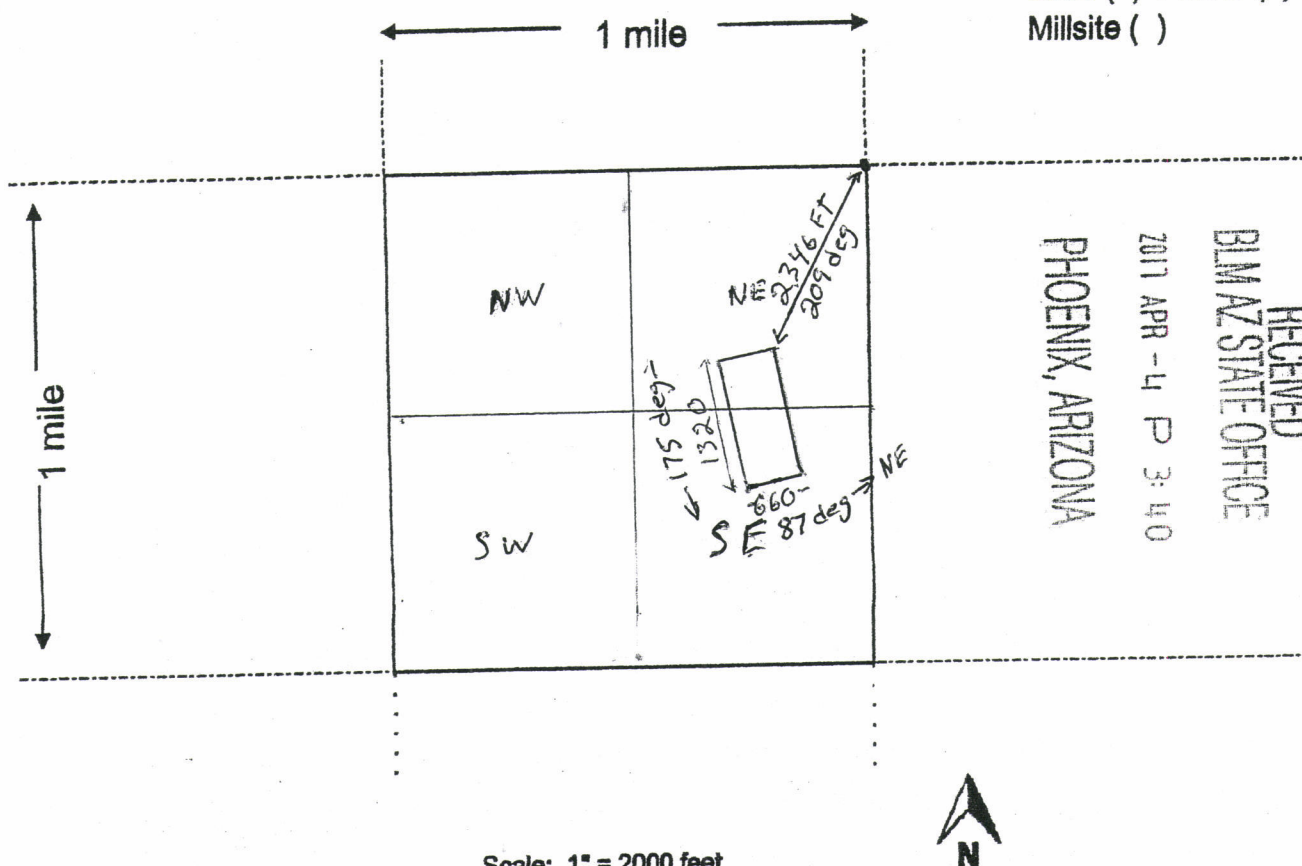
Print Name(s) Chris Phillips Perry E Deiwert David P Wicker

Signature(s) Chris Ph Perry E Deiwert D Wicker

Form MCF102
Revised July 2014

AMC443161

Lode () Placer (x)
Millsite ()



1. The above map depicts the Gold Gulch mining claim, which is located in Section (s) 15, Township 11 N, Range 1 E, Gila and Salt River Base and Meridian, Yavapai County, Arizona. Total claim acreage is 20
2. The type of corner and location monuments used are as follows: 2" pipe 4' tall with Red Caps
3. The bearings and distances in degrees and feet between claim corners and to a public land survey monument are as depicted on the map.
4. If the claim is a placer or millsite claim with exterior limits conforming to legal subdivisions of the public survey, provide a legal description of the claim _____

Form MCF100a
Revised July 2014

This form is available from the Arizona Geology Survey and may be reproduced.

AMC443161

DEPARTMENT OF INTERIOR
BUREAU OF LAND MANAGEMENT

Input Parameters for Geographic Report with Land

System Id = CR

Admin State = AZ

Geo State =

Casetype Begins With

Case Disp Txt = AUTHORIZED, CANCELLED, EXPIRED, PENDING, REJECTED, RELINQUISHED, VOID, WITHDRAWN

Mer Twp Rng =

Section =

Mtrs = 14 0110N 0010E 015, 14 0110N 0010E 999

Commodity =

Commodity Txt =

Pending Org =

Pend Org Decode =

Total Rows Returned: 0

PROTRACTION DIAGRAM NO 16 OFFICIALLY FILED 12/07/1959

YAVAPAI COUNTY
HASSAYAMPA FIELD OFFICE

STATUS OF PUBLIC DOMAIN
LAND AND MINERAL TITLES[illegible]

FOR ORDERS AFFECTING DISPOSAL OR USE OF
UNIDENTIFIED LANDS WITHDRAWN FOR CLASSIFICATION,
MINERALS, WATER AND/OR OTHER PUBLIC PURPOSES,
REFER TO INDEX OF MISCELLANEOUS DOCUMENTS.

MDS 9 NW
10 SW
11 SE

All Tp included in Wal Prescott NF Proc 10/21/1899

PHX 085401 R/W Transmission Line 100'
Sec 1: E1/2

CURRENT TO	NW	GSR Mer
2-25-2013	ACAD	T 11 N
		R 1 E

WARNING STATEMENT
This plot is the Bureau's Record of Title, and should be used only as a graphic display of the township survey data. Records herein do not reflect title changes which may have been effected by lateral movements of rivers or other bodies of water. Refer to the cadastral surveys for official survey information.